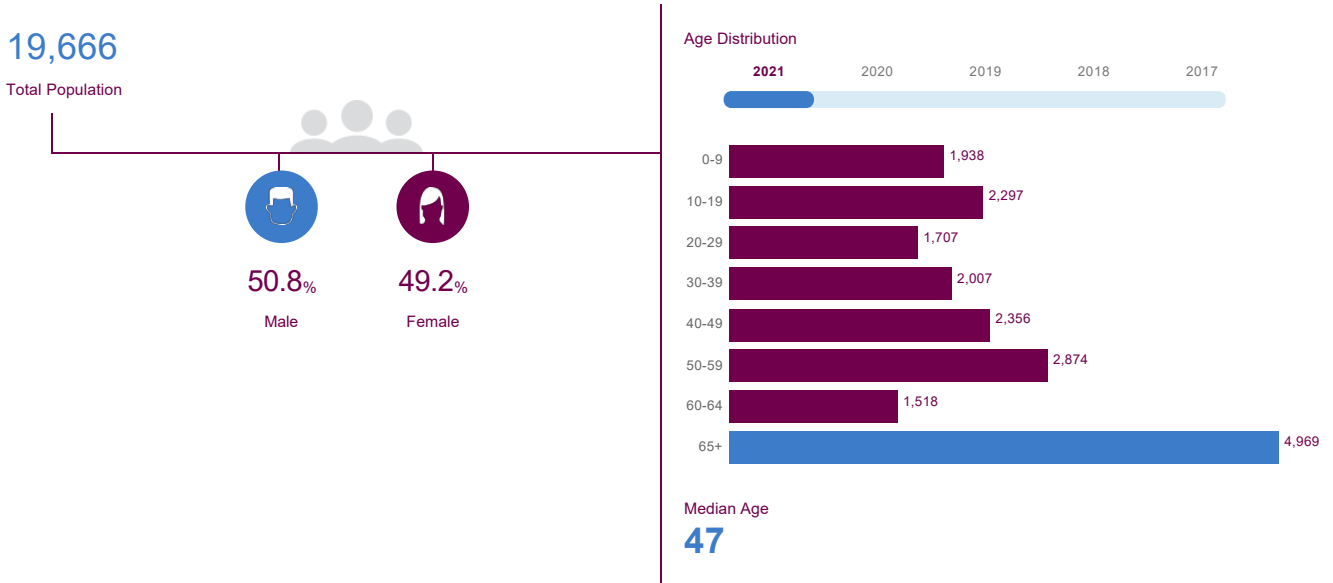


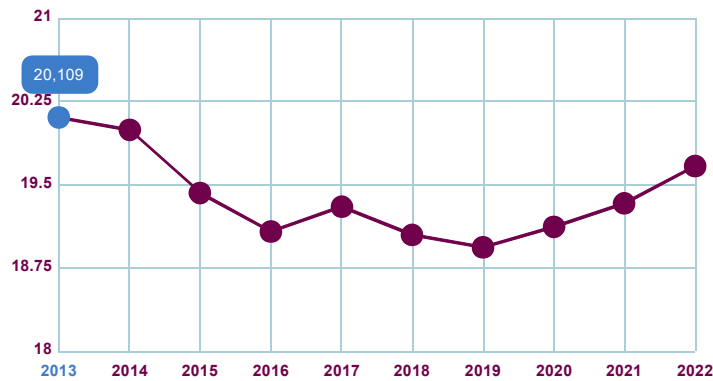


People

The total population of Langlade County is 19,666. The median age is 47.11

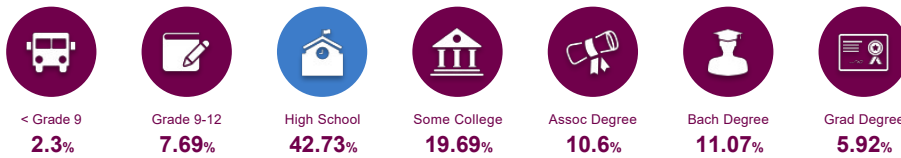


Population Growth (in thousands)



Educational Attainment

27.59% of the population in Langlade County have an associate's degree or higher. 90.01% have a high school degree or higher.



Labor Force

Langlade County has a labor force of 9,455 people, with an unemployment rate of 4.1%.

9,455

Labor Force

4.1%

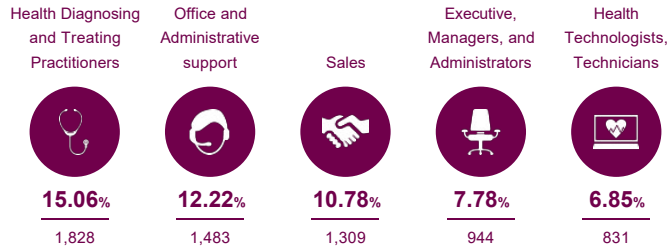
Unemployment Rate

▼ -0.5%

Unemployment Rate
Change (1 year)

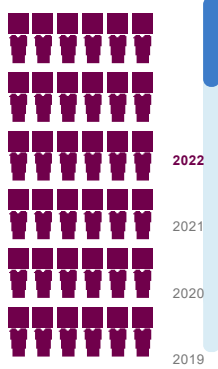
Talent

What are the largest job counts by occupation?



Total Employees

12,138



The work distribution of total employees in Langlade County is:



26%

Blue Collar



73%

White Collar

Total Establishments

624



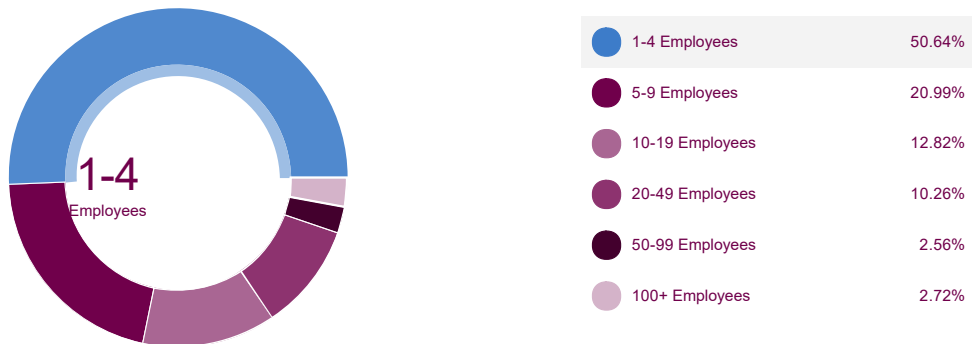
Businesses and Jobs

Langlade County has a total of 624 businesses. In 2022, the leading industries in Langlade County were Health Care and Social Services, Retail, Education, and Manufacturing.

What are the top industries by jobs?



How many employees do businesses in Langlade County have?



Income and Spending

Households in Langlade County earn a median yearly income of \$55,994. 34.65% of the households earn more than the national average each year. Household expenditures average \$52,805 per year. The majority of earnings get spent on Shelter, Transportation, Food and Beverages, Health Care, and Utilities.



\$55,994

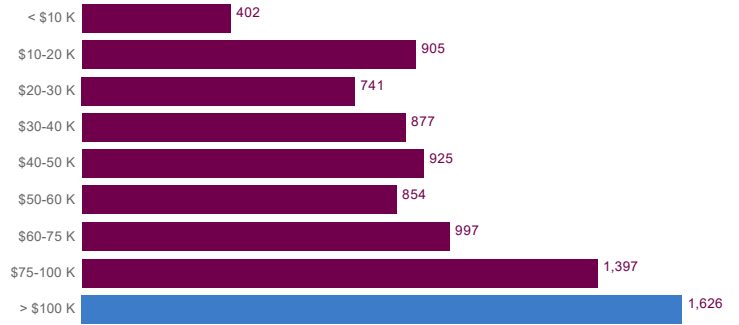
Median Household Income

0% more than the county

16% less than the state

18% less than the nation

Income Distribution



How do people spend most of their money?
PER HOUSEHOLD



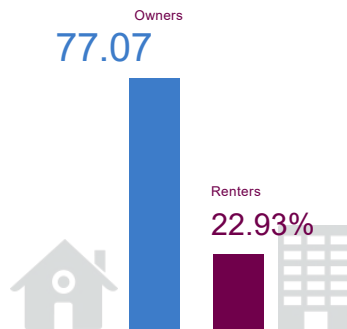
\$52,805

Median Household Expenditure

Housing

There are 54% more households who own their homes than there are renters.

Owners vs. Renters



Transportation

Residents spend an average of 19 minutes commuting to work. Langlade County is served by 32 airports within 50 miles. Rail can be accessed within the community. Interstates can be accessed 18 miles away.



19min

Commute Travel Time



1 + 32(+50 miles)

Airports in Community



18miles

Distance to Interstate



Freight Rail

In Community

Taxes



Top State Corporate Income Tax

7.9%

Top State Corporate Capital Gains Tax

7.9%

Top State Personal Income Tax

7.65%

Top State Personal Capital Gains Tax

7.7%

State Sales Tax

5%